

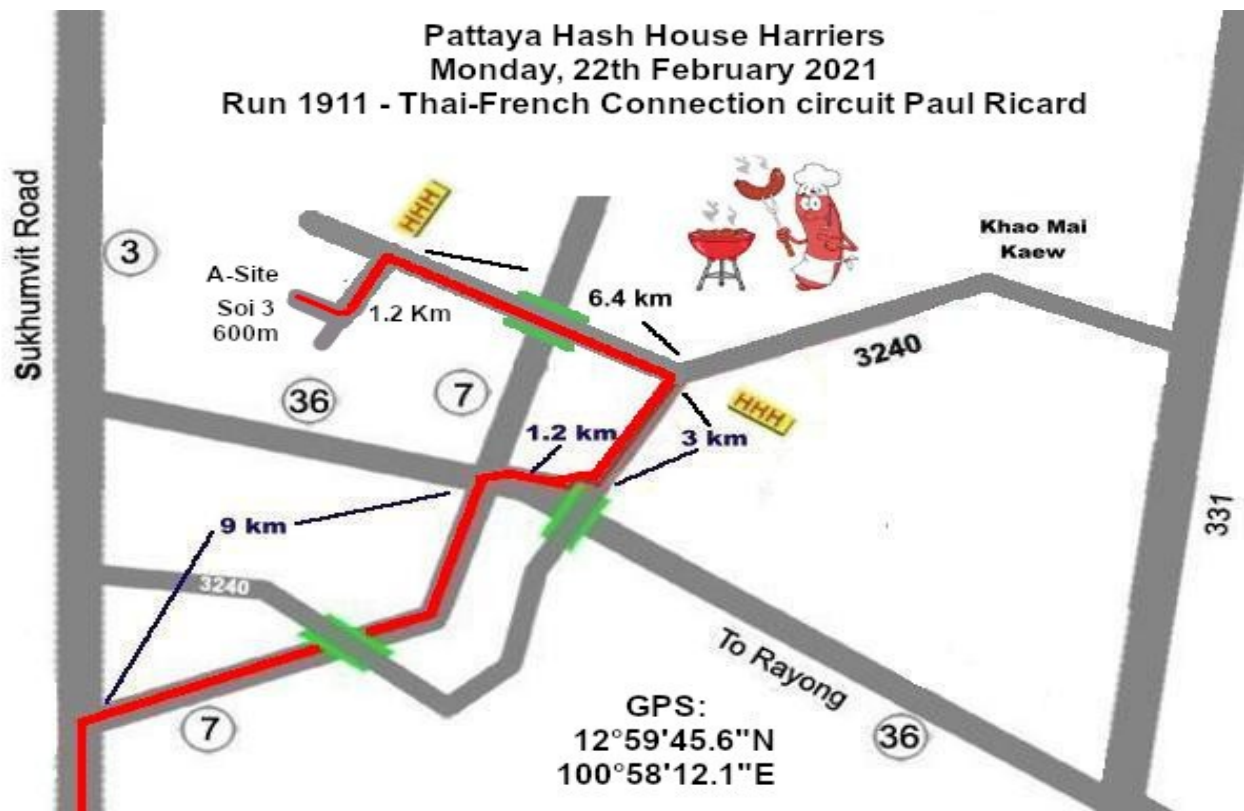


PH3 Run 1911 – Pattaya Hash House Harriers

 	Hares: V.V and the French Connection
	Thai-French Connection circuit Paul Ricard
	Location: Highway 3240 - 7.6 km NW on Santi Kham Road
	12°59'45.6"N 100°58'12.1"E
	Download Google Earth.kmz file
On-On Bar: I-Rovers	



A-Site Mis-Directions (those with own transport)

From Pattaya Klang, head North on Sukhumvit and take the flyover to Hwy 7. After about 9 km, exit Hwy 7 at Hwy 36 towards Rayong. Keep left on the entry ramp and do not join Hwy 36 but after 1.2 km turn left onto the 3240 heading towards Khao Mai Kaew. Continue on the 3240 for 3.0 km and turn left onto Santi Kham Road (HHH). Continue down this road for for 6.4 (passing over Hwy 7 after 4.5 km) and turn left (HHH) onto a track. Continue for 1.2 km (HHH). Turn left onto Soi 3 and continue 600m to the A-Site.

Maps not to scale and distances are approximate.
Maps oriented with North at top unless otherwise specified.